



TYLER POLICE DEPARTMENT GENERAL ORDER: 01.400

	CITY OF TYLER JURISDICTION	
	EFFECTIVE DATE: 01-23-2000	
	REVISED DATE: 11-07-2019	
CALEA STANDARDS: <u>2.1.1</u>		

01.401 PURPOSE


- A. The purpose of the General Order is to delineate the specific geographical boundaries of jurisdiction for the City of Tyler.

01.402 GEOGRAPHICAL BOUNDARY

- A. The [City of Tyler](#) encompasses approximately 60 square miles of territory and is the county seat of Smith County, Texas. City limit signs are utilized to delineate the City of Tyler's jurisdiction and that of Smith County, Texas along specific roadways. The major north and south roadways include US Highways 69 and 271, State Highways 110 and 155, and Farm to Market Road 2493. Major east and west roadways consist of State Highways 31 and 64.
- B. The City of Tyler Geographic Information Systems (GIS) Department maintains the official City of Tyler map as charted by a licensed professional surveyor. As territory is annexed the map is updated according to the information/data provided by the professional surveyor and included as part of the City's defined geographical boundaries of jurisdiction.
- C. Department personnel shall have access to the official City of Tyler

map provided by the City's GIS Department via any Department authorized computer system (i.e. Dispatch Console, In-car Computer). In addition, a copy of the map should be maintained in the Communications Unit for reference in determining whether a location is within the City's geographical boundaries of jurisdiction should a system failure occur.

Approved: 09-15-2016



Jimmy Toler
Chief of Police