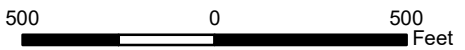




This product is for informational purposes and may not have been prepared for or be suitable for legal, engineering, or surveying purposes. It does not represent an on-the-ground survey and represents only the approximate relative location of property boundaries.



ZONING CASE
 Zoning Case #: PD21-025
 "PCD" Final Site Plan Amendment
 Applicant: CENTENNIAL PARKWAY

-  Subject Property
-  Council District Boundary